

- 註釋 NOTES:**
- 除另有指明外, 所有量度以米為單位。
ALL DIMENSIONS ARE IN METRES UNLESS OTHERWISE SPECIFIED.
 - 所有水平均以米為單位, 並在香港水平基準上。
ALL LEVELS ARE IN METRES ABOVE HONG KONG PRINCIPAL DATUM.
 - 如有需要, 施工區界內部分現有地面行人通道, 地面行人路及高架行人路或會分階段暫時封閉。
SECTIONS OF THE EXISTING AT-GRADE CARRIAGEWAYS, AT-GRADE FOOTPATHS AND ELEVATED FOOTPATHS WITHIN THE LIMIT OF WORKS AREA MAY BE TEMPORARILY CLOSED IN PHASES AS AND WHEN REQUIRED.
 - 圖例載於圖則第 RD/GZ121A 號。
LEGEND IS SHOWN ON PLAN NO. RD/GZ121A.

擴建 L24 號公路
PROPOSED ROAD L24

參照插圖 C
SEE INSET C

參照插圖 D
SEE INSET D

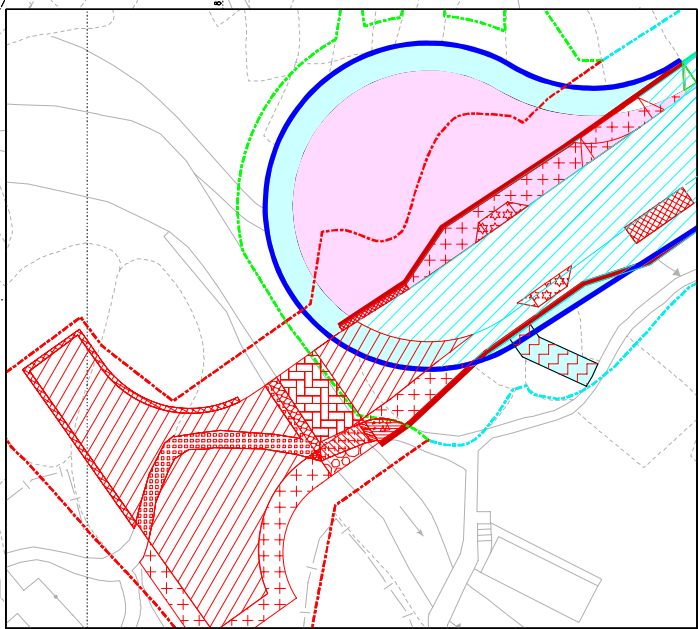


插圖 C INSET C
比例 SCALE 1:250

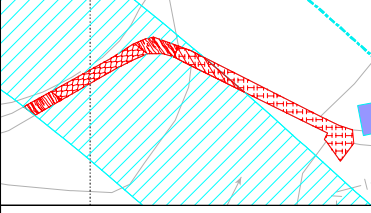
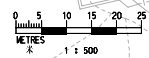


插圖 D INSET D
比例 SCALE 1:250

擬建的裕東路、松滿路、L29 號公路、L30 號公路及村門山道道路工程 (將在另一工程項目進行) (只供指示用途)
PROPOSED ROAD WORKS AT YU TUNG ROAD, CHUNG MUN ROAD, ROAD L29, ROAD L30 AND SHEK MUN KAP ROAD (TO BE CARRIED OUT UNDER SEPARATE PROJECT) (FOR INDICATIVE PURPOSE ONLY)



工程名稱 PROJECT TITLE
工務計劃項目第 7786CL 號
東涌新市鎮擴展
(L22 號公路、L24 號公路、
L25 號公路、L26 號公路及
L28 號公路道路工程)
PWP ITEM NO. 7786CL
TUNG CHUNG NEW TOWN EXTENSION
(ROAD WORKS AT ROAD L22,
ROAD L24, ROAD L25, ROAD L26
AND ROAD L28)

圖則名稱 PLAN TITLE
根據《道路(工程、使用及補償)條例》
(第 370 章) 正在憲報公布之修訂圖則
AMENDMENT PLAN FOR GAZETTING
UNDER ROADS (WORKS, USE AND
COMPENSATION) ORDINANCE
(CHAPTER 370)

圖則編號 PLAN NO.
RD/GZ123A

圖則比例 SCALE
1:500a1

版權所有 COPYRIGHT RESERVED

辦事處 OFFICE
可持續人嶼辦事處
SUSTAINABLE LANTAU OFFICE

